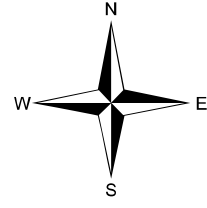
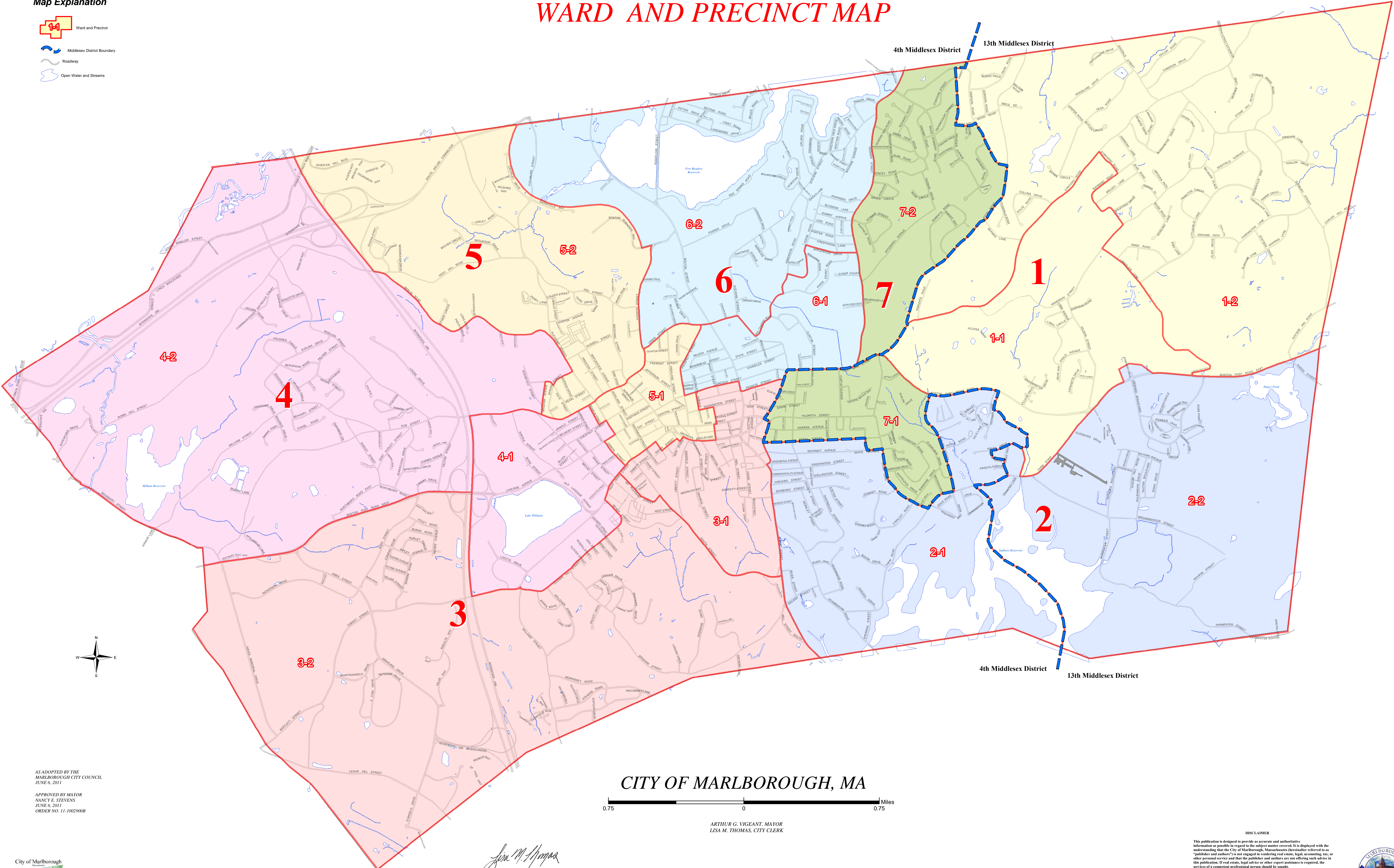


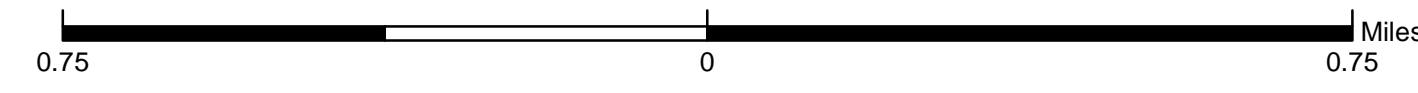
Map Explanation

- Ward and Precinct
- Middlesex District Boundary
- Roadway
- Open Water and Streams

WARD AND PRECINCT MAP



CITY OF MARLBOROUGH, MA



ARTHUR G. VIGEANT, MAYOR
LISA M. THOMAS, CITY CLERK

Lisa M. Thomas
Lisa M. Thomas, City Clerk

Attest

Lisa M. Thomas, City Clerk

AS ADOPTED BY THE
MARLBOROUGH CITY COUNCIL
JUNE 6, 2011

APPROVED BY MAYOR
NANCY E. STEVENS
JUNE 6, 2011
ORDER NO. 11-1002900B



Copyright © 2015 City of Marlborough, MA
ALL RIGHTS RESERVED WORLDWIDE. No part of this publication may be reproduced, adapted, translated, stored in a retrieval system or transmitted in any form or by any means, electronic, mechanical, photocopying, recording, or otherwise, without the prior written permission of the publisher.

DISCLAIMER

This publication is designed to provide as accurate and authoritative information as possible in regard to the subject matter covered. It is displayed with the understanding that the City of Marlborough, Massachusetts (hereinafter referred to as "publisher and authors") is not engaged in rendering real estate, legal, accounting, tax, or other professional service and that the publisher and authors are not offering such advice in this publication. If real estate, legal advice or other expert assistance is required, the service of a competent professional person should be sought.

The information contained in this publication is subject to change without notice. The City of Marlborough makes no warranty of any kind with regard to this material, including, but not limited to the implied merchantability and fitness for a particular purpose. The City of Marlborough shall not be liable for errors contained herein or for incidental or consequential damage in connection with the furnishing, performance or use of this material.

