



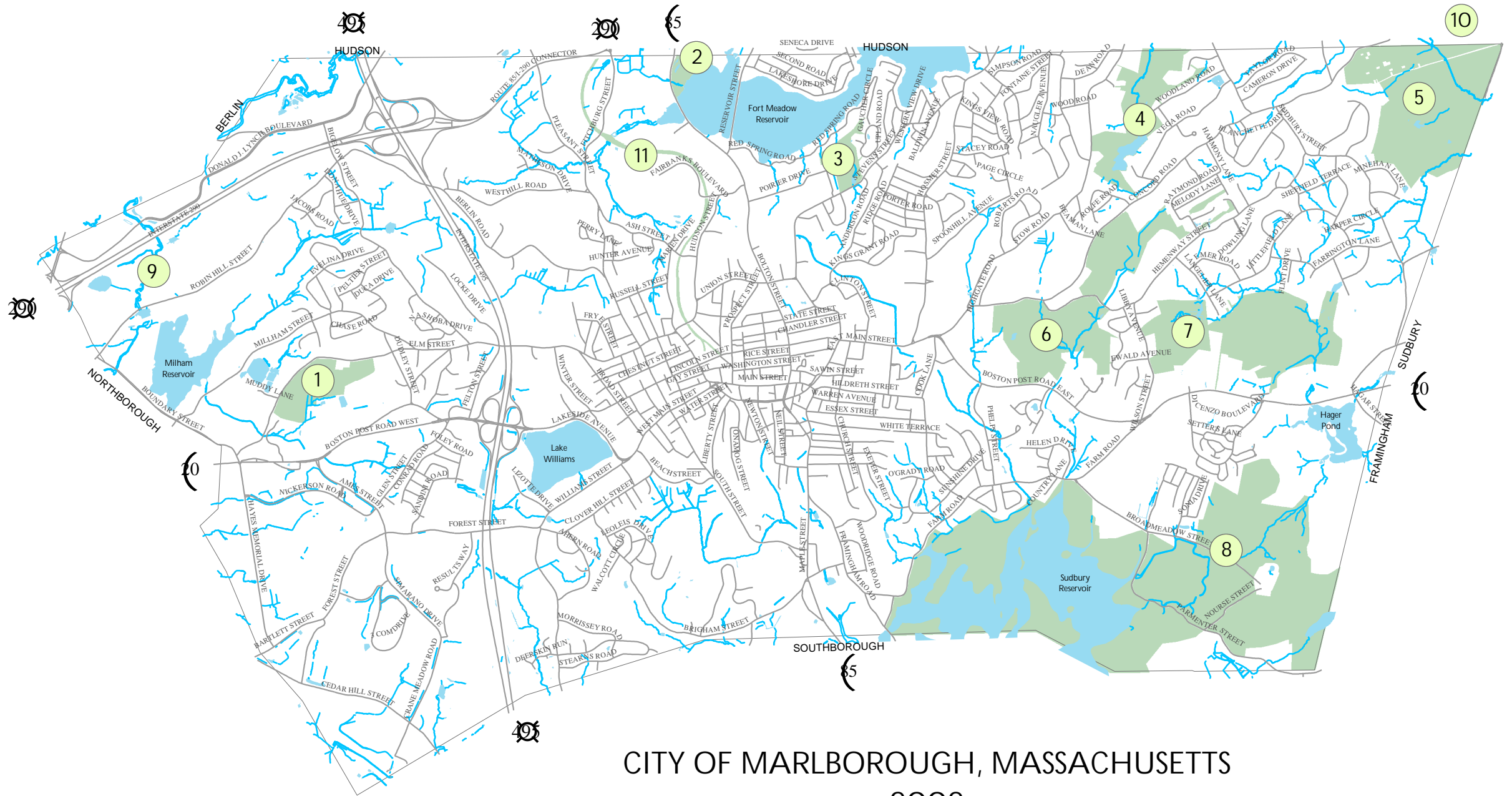


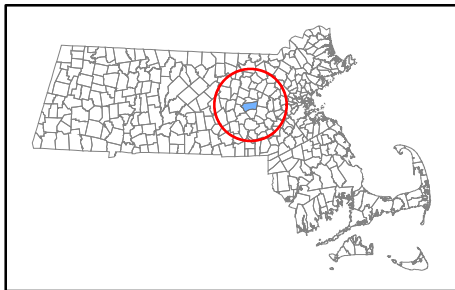
Conservation Land in Marlborough

- 1) Felton Conservation Land (trail head off of Elm Street)
- 2) The Grove Conservation Land (trail head off Bolton Street)
- 3) Holt's Grove Conservation Land (trail head off of Stevens Street, access from MHS back parking lot)
- 4) Cider Knoll Conservation Land (trail head off of Woodland Drive)
- 5) The Desert Natural Area Conservation Land (trail head off of Concord Road)
- 6) Ghiloni Park Nature Trail and Marlborough State Forest (trail heads off of Concord Road and at the end of Hemenway Street)
- 7) Mount Ward Conservation Land (trail head off of Langelier Lane)
- 8) Callahan State Park (access off of Broadmeadow Road) and Sudbury Reservoir (access off Parmenter Road)
- 9) Assabet River Canoe Access
- 10) Assabet River National Wildlife Refuge (access through The Desert Natural Area)
- 11) Assabet River Rail Trail

- Legend**
-  Conservation Areas
 -  City Roads
 -  Rivers and Streams
 -  Ponds and Lakes



Locator Map



CITY OF MARLBOROUGH, MASSACHUSETTS
2002



DISCLAIMER

This publication is designed to provide as accurate and authoritative information as possible in regard to the subject matter covered. It is displayed with the understanding that the City of Marlborough, Massachusetts (hereinafter referred to as "publisher and authors") is not engaged in rendering real estate, legal, accounting, tax, or other personal service and that the publisher and authors are not offering such advice in this publication. If real estate, legal advice or other expert assistance is required, the services of a competent professional person should be sought.

Copyright © 2004 City of Marlborough, Ma.

ALL RIGHTS RESERVED WORLDWIDE. No part of this publication may be reproduced, adapted, translated, stored in a retrieval system or transmitted in any form or by any means, electronic, mechanical, photocopying, recording, or otherwise, without the prior written permission of the publisher.

The information contained in this publication is subject to change without notice. The City of Marlborough makes no warranty of any kind with regard to this material, including, but not limited to the implied merchantability and fitness for a particular purpose. The City of Marlborough shall not be liable for errors contained herein or for incidental or consequential damage in connection with the furnishing, performance or use of this material.

Open Space Mapping compiled by the
Marlborough Department of Conservation and the
Department of Public Works.

Dennis C. Hunt, Mayor
Priscilla Ryder, Conservation Officer
Nathaniel Bowen, GIS Administrator
Sue Brown, Assistant

